

NOTICE!!

These documents have been scanned!

Do not place un-scanned documents beneath this notice!

Do not remove this notice from this file!

GPO Jacket No. 560-102
Print Order 61540
Rise Business Services, LLC
Job=AZ15 5/13/2019



Box Number= AZ15045



Claim Begin-End: AMC417513-AMC417513

1 Initial Receipt



AZ15045-19

AMC416896-AMC417639

United States Department of the Interior
Bureau of Land Management
 LANDS/RECREATION & PLANNING
 ONE N CENTRAL AVE
 PHOENIX, AZ 85004 -2203
 Phone: 602-417-9200

Receipt

No: 2659884

Transaction #: 2740861	ENTERED INTO COMPUTER
Date of Transaction: 09/20/2012	
CUSTOMER:	
SEP 25 2012 <i>ps</i>	
MICHAEL SCHOEPLER 42 WEAVER RD WEAVERVILLE, NC 28787-9759 US	

LINE #	QTY	DESCRIPTION	REMARKS	UNIT PRICE	TOTAL
1	1.00	LOCATABLE MINERALS / MINING CLAIMS- NEW, UNADJUD, ONE OR MORE AUTH NOS / NEW MINING CLAIM LOCATION FEE \$34 CASES: AMC417513/\$34.00		- n/a -	34.00
2	1.00	LOCATABLE MINERALS / MINING CLAIMS- NEW, UNADJUD, ONE OR MORE AUTH NOS / NEW MINING CLAIM MAINT FEE \$140 CASES: AMC417513/\$140.00		- n/a -	140.00
3	1.00	LOCATABLE MINERALS / MINING CLAIMS- NEW, UNADJUD, ONE OR MORE AUTH NOS / NEW MINING CLAIM PROCESSING FEE \$15 CASES: AMC417513/\$15.00		- n/a -	15.00
TOTAL:					\$189.00

PAYMENT INFORMATION				
1	AMOUNT:	189.00	POSTMARKED:	09/17/2012
	TYPE:	CHECK	RECEIVED:	09/20/2012
	CHECK NO:	8463		
	NAME:	SCHOEPLER, MICHAEL R 416 S CHEROKEE AVE BLACK MOUNTAIN NC 28711 US		

REMARKS

This receipt was generated by the automated BLM Collections and Billing System and is a paper representation of a portion of the official electronic record contained therein.

NOTICE!!

These documents have been scanned!

Do not place un-scanned documents beneath this notice!

Do not remove this notice from this file!

GPO Jacket No. 560-102
Print Order 61540
Rise Business Services, LLC
Job=AZ15 5/13/2019



Box Number= AZ15045



Claim Begin-End: AMC417513-AMC417513

2 Correspondence



AZ15045-19

AMC416896-AMC417639

**NO
DOCUMENTS
FOUND**

NO DOCUMENTS FOUND
NO DOCUMENTS FOUND

NOTICE!!

These documents have been scanned!

Do not place un-scanned documents beneath this notice!

Do not remove this notice from this file!

GPO Jacket No. 560-102
Print Order 61540
Rise Business Services, LLC
Job=AZ15 5/13/2019



Box Number= AZ15045



Claim Begin-End: AMC417513-AMC417513

3 Transfers



AZ15045-19

AMC416896-AMC417639

**NO
DOCUMENTS
FOUND**

NO DOCUMENTS FOUND
NO DOCUMENTS FOUND

NOTICE!!

These documents have been scanned!

Do not place un-scanned documents beneath this notice!

Do not remove this notice from this file!

GPO Jacket No. 560-102
Print Order 61540
Rise Business Services, LLC
Job=AZ15 5/13/2019



Box Number= AZ15045



Claim Begin-End: AMC417513-AMC417513

4 Miscellaneous



AZ15045-19

AMC416896-AMC417639

RECEIVED
BLM AZ STATE OFFICE

2016 SEP -6 P 3:46

PHOENIX, ARIZONA


BLM
1- North Central Ave.
Phoenix, AZ. 85004

GREENVILLE SC 296

31 AUG 2016 PM 1 1



85004-442700



8/31/16

417513

BLM,

RE: Claim # 417513

Please change my address from

2704 Downing Drive, Kissimmee, FL 34758

To:

42 Weaver Road, Weaverville NC 28787

Thank you,

Michael R. Schoeppler

(407) 399-3444

Michael R. Schoeppler



NOTICE!!

These documents have been scanned!

Do not place un-scanned documents beneath this notice!

Do not remove this notice from this file!

GPO Jacket No. 560-102
Print Order 61540
Rise Business Services, LLC
Job=AZ15 5/13/2019



Box Number= AZ15045



Claim Begin-End: AMC417513-AMC417513

5 Annual Filings



AZ15045-19

AMC416896-AMC417639

UNITED STATES
DEPARTMENT OF THE INTERIOR
BUREAU OF LAND MANAGEMENT
MAINTENANCE FEE WAIVER CERTIFICATION

342

417513
427582

FORM APPROVED
OMB NO. 1004-0114
Expires: January 31, 2020

SEE INSTRUCTIONS ON PAGE 2

- This small miner waiver is filed for the assessment year beginning on September 1, 2019 and ending on September 1, 2020.
- The undersigned and all related parties owned ten or fewer mining claims, mill, or tunnel sites located and maintained on Federal lands in the United States of America on September 1, 2019.
- The undersigned have performed the assessment work required by law for each mining claim listed prior to filing this waiver and understand that by filing this form, the undersigned must file an affidavit of assessment work with the Bureau of Land Management (BLM) by the December 30th following the filing of this waiver.
- The undersigned understand that if the assessment work obligation has not yet come due under 30 U.S.C. 28 (for those claims in their first assessment year only), a notice of intent to hold reciting this condition must be recorded by the December 30th following the filing of this waiver.
- The undersigned understand that mill and tunnel sites may also be listed on this waiver and be waived from payment of the maintenance fee, and that a notice of intent to hold for these sites is required to be filed with the BLM by the December 30th following the filing of this waiver.
- The undersigned understand and acknowledge that pursuant to 43 U.S.C. 1212 and 18 U.S.C. 1001, the filing or recording of a false, fictitious, or fraudulent document with the BLM may result in a fine of up to \$250,000, a prison term not to exceed five years, or both.
- The mining claims, mill or tunnel sites for which this waiver from payment of the maintenance fees is requested are:

CLAIM OR SITE NAME	BLM RECORDATION SERIAL NUMBER
1. PARAGON MINE	AMC417513
2. NELLIE MEDA	AMC427582
3.	
4.	
5.	
6.	
7.	
8.	
9.	
10.	

RECEIVED
BLM AZ STATE OFFICE
2019 AUG 27 A 8:45
PHOENIX, ARIZONA

The owner(s) (claimants) of the above mining claims and sites are:

JOE SCHMOTTER

(Owner's Name - Please Print)
617 WEST OLIVE STREET ^{ST W}
(Owner's Mailing Address)

(Owner's Signature)
STILLWATER MN 55003
(City) (State) (Zip Code)

(Owner's Name - Please Print)

(Owner's Mailing Address)

(Owner's Signature)

(City) (State) (Zip Code)

(Owner's Name - Please Print)

(Owner's Mailing Address)

(Owner's Signature)

(City) (State) (Zip Code)

(Owner's Name - Please Print)

(Owner's Mailing Address)

(Owner's Signature)

(City) (State) (Zip Code)

(Continued on page 2)

WVR CORRECTION RCV'D
10/30/2019 247 REMOVED. RM

2478483
ENTERED
SEP 18 2019
BY: *[Signature]*

NWV
[Signature]

(Owner's Name - Please Print)	(Owner's Signature)		
(Owner's Mailing Address)	(City)	(State)	(Zip Code)
(Owner's Name - Please Print)	(Owner's Signature)		
(Owner's Mailing Address)	(City)	(State)	(Zip Code)
(Owner's Name - Please Print)	(Owner's Signature)		
(Owner's Mailing Address)	(City)	(State)	(Zip Code)
(Owner's Name - Please Print)	(Owner's Signature)		
(Owner's Mailing Address)	(City)	(State)	(Zip Code)

18 U.S.C. 1001 and 43 U.S.C. 1212 make it a crime for any person knowingly and willfully to make to any department or agency of the United States any false, fictitious or fraudulent statements or representations as to any matter within its jurisdiction.

INSTRUCTIONS

1. This certification is made under the provisions of 43 U.S.C. § 1744 and 30 U.S.C. §28-28k and the regulations thereunder (43 CFR Part 3830).
2. The claimant(s) must fill in the dates in paragraph 1 for the beginning and ending of the assessment year for which this waiver is sought.
3. The claimant(s) must fill in the date in paragraph 2 for the beginning of the assessment year for which this waiver is sought.
4. All claim and site names and BLM serial numbers must be listed for the mining claims, mill sites, and tunnel sites for which the waiver is sought.
5. All owners of the mining claims, mill sites, and tunnel sites and their addresses must be given.
6. This waiver form must be signed by all the claimants or their designated agent, in original form. If an agent is designated, a notarized designation of agent, signed by all of the claimants with proper address given, must be submitted with this waiver.
7. This form must be filed no later than September 1st for the upcoming assessment year in the BLM State Office where the mining claims or sites are recorded, or the waiver cannot be granted by the BLM. (Example: To obtain a waiver for the assessment year 2012, which begins on September 1, 2011, you must qualify for and file for a waiver no later than September 1, 2011, in the proper BLM State Office.)
8. For all mining claims which require assessment work, you must record an affidavit of labor on or before the December 30th immediately following the filing of this waiver. For all other mining claims or sites waived, you must record a notice of intent to hold on or before the December 30th immediately following the filing of this waiver.
9. Mill and tunnel sites may also be listed on this waiver and be waived from payment of the maintenance fee. A notice of intent to hold for these sites is required to be filed by the December 30th following the filing of this waiver.

PHOENIX, ARIZONA
 2019 AUG 27 A 8:49
 RECEIVED
 BLM AZ STATE OFFICE

FOR OFFICIAL USE ONLY



United States Department of the Interior



BUREAU OF LAND MANAGEMENT

Arizona State Office
One North Central Avenue, Suite 800
Phoenix, Arizona 85004-4427
www.blm.gov/az/

OCT 03 2019

In Reply Refer To:
3800 (9200) RM
AMC417513, AMC427582

CERTIFIED MAIL - RETURN RECEIPT REQUESTED No. 9214 8901 9403 8391 5682

RECEIVED
BLM AZ STATE OFFICE
2019 OCT 30 P 2:50
PHOENIX, ARIZONA

NOTICE

JOE V SCHMOTTER : This Notice Affects Those Claims
617 OLIVE ST W : Shown in the Block Below.
STILLWATER, MN 55082-7023 :

AMC417513, AMC427582
PARAGON MINE, NELLIE MEDA

Maintenance Fee Waiver Held for Rejection

This office received the Maintenance Fee Waiver Certification (waiver) for the above listed mining claim(s). The waiver is not properly completed and does not meet the annual filing requirements.

In accordance with 43 Code of Federal Regulations (CFR) 3835.10, the name, address, and original signatures of all owners of the mining claim must be included on the waiver form. Please correct the discrepancy as noted below:


- The owner of the mining claims did not sign the document. We require the original signatures of all owners of the mining claims. Next to each name there must be a signature: either that of the owner, or an authorized agent.
- If an agent signs, they should identify themselves as signing on behalf of an owner, and a Power of Attorney must accompany the waiver document. The execution date on the Power of Attorney must be current within 3 years.

In the case of the death of a mining claim owner the following documents are required: 1) copy of the death certificate; 2) proof that whomever signs the waiver has authority to sign on behalf of the deceased claimant (this can be a copy of the will or a document from probate court declaring the executor of the will or personal representative of the deceased).

In order to correct the defect in the waiver, per 43 CFR 3835.93, you must provide this office with the requested information within 60 days of your receipt of this notice. If you are unable to provide this information, you have the option of paying the annual maintenance fee of \$165 per claim (\$165 per 20 acres for placer claims larger than 20 acres). If we do not receive the requested corrections or the maintenance fees within the 60 day time frame, the claim(s) will be declared forfeited and closed.

If additional information is required, please contact RéAnn Myers at 602-417-9413. Please include your AMC serial number(s) on all correspondence.

Sincerely,



Elena Fink
Deputy State Director
Lands, Minerals and Energy Division

Enclosure

UNITED STATES
DEPARTMENT OF THE INTERIOR
BUREAU OF LAND MANAGEMENT
MAINTENANCE FEE WAIVER CERTIFICATION

342

417513
427582

FORM APPROVED
OMB NO. 1004-0114
Expires: January 31, 2020

SEE INSTRUCTIONS ON PAGE 2

- This small miner waiver is filed for the assessment year beginning on September 1, 2019 and ending on September 1, 2020.
- The undersigned and all related parties owned ten or fewer mining claims, mill, or tunnel sites located and maintained on Federal lands in the United States of America on September 1, 2019.
- The undersigned have performed the assessment work required by law for each mining claim listed prior to filing this waiver and understand that by filing this form, the undersigned must file an affidavit of assessment work with the Bureau of Land Management (BLM) by the December 30th following the filing of this waiver.
- The undersigned understand that if the assessment work obligation has not yet come due under 30 U.S.C. 28 (for those claims in their first assessment year only), a notice of intent to hold reciting this condition must be recorded by the December 30th following the filing of this waiver.
- The undersigned understand that mill and tunnel sites may also be listed on this waiver and be waived from payment of the maintenance fee, and that a notice of intent to hold for these sites is required to be filed with the BLM by the December 30th following the filing of this waiver.
- The undersigned understand and acknowledge that pursuant to 43 U.S.C. 1212 and 18 U.S.C. 1001, the filing or recording of a false, fictitious, or fraudulent document with the BLM may result in a fine of up to \$250,000, a prison term not to exceed five years, or both.
- The mining claims, mill or tunnel sites for which this waiver from payment of the maintenance fees is requested are:

CLAIM OR SITE NAME	BLM RECORDATION SERIAL NUMBER
1. PARAGON MINE ✓	AMC417513
2. NELLIE MEDA	AMC427582
3.	
4.	
5.	
6.	
7.	
8.	
9.	
10.	

RECEIVED
 BLM AZ STATE OFFICE
 PHOENIX, ARIZONA
 2019 AUG 27 A 8:47

The owner(s) (claimants) of the above mining claims and sites are:

JOE SCHMOTTER

 (Owner's Name - Please Print)
 617 WEST OLIVE STREET ST W

 (Owner's Mailing Address)

Joe Schmotter

 (Owner's Signature)
 STILLWATER MN 55003

 (City) (State) (Zip Code)

 (Owner's Name - Please Print)

 (Owner's Mailing Address)

 (Owner's Signature)

 (City) (State) (Zip Code)

RECEIVED
 BLM AZ STATE OFFICE
 PHOENIX, ARIZONA
 2019 OCT 30 P 2:55

 (Owner's Name - Please Print)

 (Owner's Mailing Address)

 (Owner's Signature)

 (City) (State) (Zip Code)

 (Owner's Name - Please Print)

 (Owner's Mailing Address)

 (Owner's Signature)

 (City) (State) (Zip Code)

(Continued on page 2)

2478483
ENTERED
 SEP 18 2019
 BY: *[Signature]*

NWV

UNITED STATES
DEPARTMENT OF THE INTERIOR
BUREAU OF LAND MANAGEMENT
MAINTENANCE FEE WAIVER CERTIFICATION

402

[Handwritten initials]

~~417513~~
427582

FORM APPROVED
OMB NO. 1004-0114
Expires: January 31, 2020

417513

SEE INSTRUCTIONS ON PAGE 2

- This small miner waiver is filed for the assessment year beginning on September 1, 2018 and ending on September 1, 2019.
- The undersigned and all related parties owned ten or fewer mining claims, mill, or tunnel sites located and maintained on Federal lands in the United States of America on September 1, 2018.
- The undersigned have performed the assessment work required by law for each mining claim listed prior to filing this waiver and understand that by filing this form, the undersigned must file an affidavit of assessment work with the Bureau of Land Management (BLM) by the December 30th following the filing of this waiver.
- The undersigned understand that if the assessment work obligation has not yet come due under 30 U.S.C. 28 (for those claims in their first assessment year only), a notice of intent to hold reciting this condition must be recorded by the December 30th following the filing of this waiver.
- The undersigned understand that mill and tunnel sites may also be listed on this waiver and be waived from payment of the maintenance fee, and that a notice of intent to hold for these sites is required to be filed with the BLM by the December 30th following the filing of this waiver.
- The undersigned understand and acknowledge that pursuant to 43 U.S.C. 1212 and 18 U.S.C. 1001, the filing or recording of a false, fictitious, or fraudulent document with the BLM may result in a fine of up to \$250,000, a prison term not to exceed five years, or both.
- The mining claims, mill or tunnel sites for which this waiver from payment of the maintenance fees is requested are:

CLAIM OR SITE NAME	BLM RECORDATION SERIAL NUMBER
1. PARAGON MINE	AMC417513 (913)
2. NELLIE MEDA	AMC427582
3.	
4.	
5.	
6.	
7.	
8.	
9.	
10.	

RECEIVED
BLM AZ STATE OFFICE
2018 AUG 27 P 2:42
PHOENIX, ARIZONA

The owner(s) (claimants) of the above mining claims and sites are:

JOE SCHMOTTER

(Owner's Name - Please Print)

617 WEST OLIVE STREET

(Owner's Mailing Address)

Joe Schmotter
(Owner's Signature)

STILLWATER

(City)

MN

(State)

55082

(Zip Code)

(Owner's Name - Please Print)

(Owner's Mailing Address)

(Owner's Signature)

(City)

(State)

(Zip Code)

(Owner's Name - Please Print)

(Owner's Mailing Address)

(Owner's Signature)

(City)

(State)

(Zip Code)

(Owner's Name - Please Print)

(Owner's Mailing Address)

(Owner's Signature)

(City)

(State)

(Zip Code)

ENTERED
SEP 05 2018
BY: *[Signature]*

(Owner's Name - Please Print)

(Owner's Signature)

(Owner's Mailing Address)

(City) (State) (Zip Code)

(Owner's Name - Please Print)

(Owner's Signature)

(Owner's Mailing Address)

(City) (State) (Zip Code)

(Owner's Name - Please Print)

(Owner's Signature)

(Owner's Mailing Address)

(City) (State) (Zip Code)

(Owner's Name - Please Print)

(Owner's Signature)

(Owner's Mailing Address)

(City) (State) (Zip Code)

18 U.S.C. 1001 and 43 U.S.C. 1212 make it a crime for any person knowingly and willfully to make to any department or agency of the United States any false, fictitious or fraudulent statements or representations as to any matter within its jurisdiction.

INSTRUCTIONS

1. This certification is made under the provisions of 43 U.S.C. § 1744 and 30 U.S.C. §28-28k and the regulations thereunder (43 CFR Part 3830).
2. The claimant(s) must fill in the dates in paragraph 1 for the beginning and ending of the assessment year for which this waiver is sought.
3. The claimant(s) must fill in the date in paragraph 2 for the beginning of the assessment year for which this waiver is sought.
4. All claim and site names and BLM serial numbers must be listed for the mining claims, mill sites, and tunnel sites for which the waiver is sought.
5. All owners of the mining claims, mill sites, and tunnel sites and their addresses must be given.
6. This waiver form must be signed by all the claimants or their designated agent, in original form. If an agent is designated, a notarized designation of agent, signed by all of the claimants with proper address given, must be submitted with this waiver.
7. This form must be filed no later than September 1st for the upcoming assessment year in the BLM State Office where the mining claims or sites are recorded, or the waiver cannot be granted by the BLM. (Example: To obtain a waiver for the assessment year 2012, which begins on September 1, 2011, you must qualify for and file for a waiver no later than September 1, 2011, in the proper BLM State Office.)
8. For all mining claims which require assessment work, you must record an affidavit of labor on or before the December 30th immediately following the filing of this waiver. For all other mining claims or sites waived, you must record a notice of intent to hold on or before the December 30th immediately following the filing of this waiver.
9. Mill and tunnel sites may also be listed on this waiver and be waived from payment of the maintenance fee. A notice of intent to hold for these sites is required to be filed by the December 30th following the filing of this waiver.

PHOENIX, ARIZONA
 2010 AUG 27 P 2:42
 RECEIVED
 BLM STATE OFFICE
 FOR OFFICIAL USE ONLY

UNITED STATES
DEPARTMENT OF THE INTERIOR
BUREAU OF LAND MANAGEMENT

FORM APPROVED
OMB NO.: 1004-0114
Expires: January 31, 2020

AFFIDAVIT OF ANNUAL ASSESSMENT WORK

417513

427582

WHEN RECORDED, MAIL DOCUMENT TO:

NAME: Joe Schmotter

ADDRESS: 617 West Olive Street

CITY, STATE, ZIP: Stillwater, MN 55082

FOR COUNTY RECORDER'S USE

No. of Claims 1

x \$10/claim

Total due BLM \$ 10

TO ALL WHOM IT MAY CONCERN:

Rec. 4247567 *et*

1. The undersigned certifies that at least \$100 per claim was expended for development, labor and improvements, or equivalent value added, as the annual assessment work for the assessment year ending September 1, 2018 for the following contiguous unpatented mining claim(s), located in the County of MOHAVE, in the State of ARIZONA.

BLM Serial No.	Name of Claim	Tp	Rg	Sec	Mer	County Recordation Book and Page No.	Co. Recording Date
AMC417513	PARAGON MINE	18N	20W	3	GSR	2018 005860	02/07/2018

RECEIVED
 BLM AZ STATE OFFICE
 2018 AUG 27 PD 2143
 PHOENIX, ARIZONA

(Continued on page 2)

ENTERED
 AUG 29 2018
 BY: KAM

2. Type of labor and improvements (specify what was done and give the total value for that labor and improvement to show at least \$100 for each claim). If a geological, geochemical, or geophysical survey was performed, as per 30 U.S.C. 28-1, reference the title of the report of survey, give cost and date of the survey and report, and indicate it was filed with the County Recorder:

Description of Work Performed	Value of Work Performed	Date Work Was Performed
-SITE CLEAN UP/ JUNK REMOVAL	\$200	JUNE 11, 2018

3. Name and mailing address of each person who performed the labor and improvements:

Name (please print)
JOE SCHMOTTER

Current Mailing Address (please print)
617 WEST OLIVE STREET

STILLWATER, MN 55082

4. Name and mailing address of each person who holds and claims the subject mining claim(s) for the valuable minerals contained therein. Be sure to indicate if there is a change of address:

Name (please print)
JOE SCHMOTTER

Current Mailing Address (please print)
617 WEST OLIVE STREET

STILLWATER MN, 55082

RECEIVED
 BLM AZ STATE OFFICE
 2018 AUG 21 P 2:43
 PHOENIX, ARIZONA

5. The undersigned testifies that on the date of AUGUST 21, 2018, all monuments required by law were erected upon the subject claim(s), and all notices required by law were posted on the subject claim(s) or copies thereof were in place, and at said date, each corner monument bore or contained

markings sufficient to appropriately designate the corner of the claim to which it pertains and the name of the claim(s).

I hereby certify under penalty of perjury under the laws of the State of ARIZONA that the foregoing statements are true and correct:

[Signature] Date: 8-27-18
(Signature of person responsible for above statement)

Title 18 U.S.C. 1001 and 43 U.S.C. 1212 make it a crime for any person knowingly and willfully to make to any department or agency of the United States any false, fictitious or fraudulent statements or representations as to any matter within its jurisdiction.


Notary Block

SUBSCRIBED AND SWORN TO before me, this 22 day of August 2018

By: [Signature]
(Signature of Affiant)

Title: Notary Public

My Commission Expires: 01/31/2022



INSTRUCTIONS

1. This is an optional form that may be used to satisfy the requirements for the Bureau of Land Management (BLM) under the provisions of 43 U.S.C. §1744 and 30 U.S.C. §28-28d and the regulations thereunder (43 CFR part 3835). Since local and State laws may vary, you should contact your local and State agencies where the claims are located to ensure all applicable laws and requirements are satisfied.
2. The claimant(s) must fill in the date in paragraph 1 for the applicable assessment year and the county and state where the claims are located.
3. All claim names, BLM serial numbers, legal descriptions, and original county recording information must be listed for the claims pertaining to this assessment notice.
4. The claimant(s) must complete paragraph 2 listing all labor or improvements which was performed on or did benefit the subject mining claims. The value and date of the labor or improvements must also be listed. The total amount of labor or improvements can be listed, but the total expenditure must equal at least \$100 for each claim.
5. The names and current mailing addresses of the person(s) performing the labor shall be listed in paragraph 3.
6. The name and current mailing address of each owner (claimant) of the claims shall be listed in paragraph 4. The mailing address shall be the owner's address and not the address of an agent or anyone representing the claimant. Be sure to note if there has been a change of address.
7. Paragraph 5 shall be completed to show the date it was verified that all monuments required by law were properly erected, all notices were posted, and that corners were appropriately designated for all claims listed.
8. An exact legible reproduction or duplicate (other than microfilm or other electronic media) of this affidavit or another type of affidavit of assessment work that you file or will file in the county where each claim is located, must be filed with the BLM on or before December 30 of the calendar year in which the assessment year ends. For mill or tunnel sites, a separate notice of intent to hold must be filed with the BLM on or before December 30. Requirements for filing a notice of intent to hold can be found at 43 CFR 3835.33.
9. A processing fee of \$10 for each claim listed must be remitted to the BLM along with this or any other affidavit of assessment work.

RECEIVED
BLM AUSTIN
PHOENIX, ARIZONA
AUG 27 2018

UNITED STATES
DEPARTMENT OF THE INTERIOR
BUREAU OF LAND MANAGEMENT

FORM APPROVED
OMB NO.: 1004-0114
Expires: January 31, 2020

AFFIDAVIT OF ANNUAL ASSESSMENT WORK

WHEN RECORDED, MAIL DOCUMENT TO:

NAME: Joe Schmotter

ADDRESS: 617 West Olive Street

CITY, STATE, ZIP: Stillwater, MN 55082

FOR COUNTY RECORDER'S USE

No. of Claims 1

x \$10/claim

Total due BLM \$ 10

TO ALL WHOM IT MAY CONCERN:

Rec. 4247567 ee

1. The undersigned certifies that at least \$100 per claim was expended for development, labor and improvements, or equivalent value added, as the annual assessment work for the assessment year ending September 1, 2018 for the following contiguous unpatented mining claim(s), located in the County of YAVAPAI, in the State of ARIZONA.

BLM Serial No.	Name of Claim	Tp Rg Sec Mer				County Recordation Book and Page No.	Co. Recording Date
		Example: 13N 5E 14 MDM					
AMC427582	NELLIE MEDA	8N	8W	19	GSR	2016-0026966	06/07/2016

RECEIVED
 BLM AZ STATE OFFICE
 2018 AUG 27 P 2:43
 PHOENIX, ARIZONA

2. Type of labor and improvements (specify what was done and give the total value for that labor and improvement to show at least \$100 for each claim). If a geological, geochemical, or geophysical survey was performed, as per 30 U.S.C. 28-1, reference the title of the report of survey, give cost and date of the survey and report, and indicate it was filed with the County Recorder:

Description of Work Performed	Value of Work Performed	Date Work Was Performed
SAMPLING-ASSAY-SITE CLEAN UP	\$300	FEB 8-11, 2018

3. Name and mailing address of each person who performed the labor and improvements:

Name (please print)
JOE SCHMOTTER

Current Mailing Address (please print)
617 WEST OLIVE STREET

STILLWATER, MN 55082

4. Name and mailing address of each person who holds and claims the subject mining claim(s) for the valuable minerals contained therein. Be sure to indicate if there is a change of address:

Name (please print)
JOE SCHMOTTER

Current Mailing Address (please print)
617 WEST OLIVE STREET

STILLWATER MN, 55082

RECEIVED
BLM AZ STATE OFFICE
2018 AUG 21 P 2:43
PHOENIX, ARIZONA

5. The undersigned testifies that on the date of AUGUST 21, 2018, all monuments required by law were erected upon the subject claim(s), and all notices required by law were posted on the subject claim(s) or copies thereof were in place, and at said date, each corner monument bore or contained

markings sufficient to appropriately designate the corner of the claim to which it pertains and the name of the claim(s).

I hereby certify under penalty of perjury under the laws of the State of ARIZONA that the foregoing statements are true and correct:

Joe Schmitter Date: 8-22-18
(Signature of person responsible for above statement)

Title 18 U.S.C. 1001 and 43 U.S.C. 1212 make it a crime for any person knowingly and willfully to make to any department or agency of the United States any false, fictitious or fraudulent statements or representations as to any matter within its jurisdiction.


Notary Block

SUBSCRIBED AND SWORN TO before me, this 22 day of August 2018

By: Jason J Rasmussen
(Signature of Affiant)

Title: Notary Public

My Commission Expires: 01/31/2022



INSTRUCTIONS

1. This is an optional form that may be used to satisfy the requirements for the Bureau of Land Management (BLM) under the provisions of 43 U.S.C. §1744 and 30 U.S.C. §28-28d and the regulations thereunder (43 CFR part 3835). Since local and State laws may vary, you should contact your local and State agencies where the claims are located to ensure all applicable laws and requirements are satisfied.
2. The claimant(s) must fill in the date in paragraph 1 for the applicable assessment year and the county and state where the claims are located.
3. All claim names, BLM serial numbers, legal descriptions, and original county recording information must be listed for the claims pertaining to this assessment notice.
4. The claimant(s) must complete paragraph 2 listing all labor or improvements which was performed on or did benefit the subject mining claims. The value and date of the labor or improvements must also be listed. The total amount of labor or improvements can be listed, but the total expenditure must equal at least \$100 for each claim.
5. The names and current mailing addresses of the person(s) performing the labor shall be listed in paragraph 3.
6. The name and current mailing address of each owner (claimant) of the claims shall be listed in paragraph 4. The mailing address shall be the owner's address and not the address of an agent or anyone representing the claimant. Be sure to note if there has been a change of address.
7. Paragraph 5 shall be completed to show the date it was verified that all monuments required by law were properly erected, all notices were posted, and that corners were appropriately designated for all claims listed.
8. An exact legible reproduction or duplicate (other than microfilm or other electronic media) of this affidavit or another type of affidavit of assessment work that you file or will file in the county where each claim is located, must be filed with the BLM on or before December 30 of the calendar year in which the assessment year ends. For mill or tunnel sites, a separate notice of intent to hold must be filed with the BLM on or before December 30. Requirements for filing a notice of intent to hold can be found at 43 CFR 3835.33.
9. A processing fee of \$10 for each claim listed must be remitted to the BLM along with this or any other affidavit of assessment work.

Joe Sch
617 West C
Stillwater, MN

POSTNET barcode



U.S. POSTAGE PAID
FCM LETTER
STILLWATER, MN
55082
AUG 23, 18
AMOUNT

\$4.16

R2304N118584-03

1024

85004


Rachabix Post 559

THU 23 AUG 2018 PM

BLM ARIZONA STATE OFFICE
1 N CENTRAL AVE.
SUITE 800
PHOENIX AZ, 85004

PLACE STICKER AT TOP OF ENVELOPE TO THE RIGHT
OF THE RETURN ADDRESS FOLD AT DOTTED LINE

CERTIFIED MAIL®



7018 0680 0000 8168 6078


RECEIVED
BLM AZ STATE OFFICE
2018 AUG 21 P 2:42
PHOENIX, ARIZONA

Joe Sch
617 West C
Stillwater, MN

POSTNET barcode



1024



85004

U.S. POSTAGE PAID
FCM LETTER
STILLWATER, MN
55082
AUG 23, 18
AMOUNT

\$4.16

R2304N118584-03

Rochester, MN
THU 23 AUG 2018

PLACE STICKER AT TOP OF ENVELOPE TO THE RIGHT
OF THE RETURN ADDRESS. FOLD AT DOTTED LINE.

CERTIFIED MAIL



7018 0680 0000 0890 8T02
8168 6078

BLM ARIZONA STATE OFFICE
1 N CENTRAL AVE.
SUITE 800
PHOENIX AZ, 85004

RECEIVED
BLM AZ STATE OFFICE
2018 AUG 21 P 2:42
PHOENIX, ARIZONA

United States Department of the Interior
Bureau of Land Management
 DIV OF LANDS, MINRLS & ENERGY
 ONE N CENTRAL AVE
 PHOENIX, AZ 85004 -4427
 Phone: 602-417-9200

Receipt

No: 4247567

Transaction #: 4363038	
Date of Transaction: 08/28/2018	
CUSTOMER:	
	JOE SCHMOTTER 617 OLIVE ST W STILLWATER, MN 55082-7023 US

LINE #	QTY	DESCRIPTION	REMARKS	UNIT PRICE	TOTAL
1	1.00	LOCATABLE MINERALS / MINING CLAIMS- NOT NEW-UNADJUD, ONE AUTH NO. ONLY / MINING CLAIM MONEY RECEIVED CASES: AMC417513/\$20.00	2018 POL & 2019 WAIV (2)	- n/a -	20.00
TOTAL:					\$20.00

PAYMENT INFORMATION			
1	AMOUNT:	20.00	POSTMARKED: N/A
	TYPE:	CHECK	RECEIVED: 08/27/2018
	CHECK NO:	1101	
	NAME:	SCHMOTTER, JOE 617 OLIVE ST W STILLWATER MN 55082-7023 US	

REMARKS

This receipt was generated by the automated BLM Collections and Billing System and is a paper representation of a portion of the official electronic record contained therein.

UNITED STATES
DEPARTMENT OF THE INTERIOR
BUREAU OF LAND MANAGEMENT

FORM APPROVED
OMB NO.: 1004-0114
Expires: January 31, 2020

Amc 417513

AFFIDAVIT OF ANNUAL ASSESSMENT WORK

WHEN RECORDED, MAIL DOCUMENT TO:

NAME: Joe Schmotter

ADDRESS: 617 West Olive Street

CITY, STATE, ZIP: Stillwater MN 55082

FOR COUNTY RECORDER'S USE

No. of Claims 1
x \$10/claim
Total due BLM \$ 10

TO ALL WHOM IT MAY CONCERN:

- The undersigned certifies that at least \$100 per claim was expended for development, labor and improvements, or equivalent value added, as the annual assessment work for the assessment year ending September 1, 2017 for the following contiguous unpatented mining claim(s), located in the County of MOHAVE, in the State of ARIZONA.

BLM Serial No.	Name of Claim	Tp Rg Sec Mer				County Recordation Book and Page No.	Co. Recording Date
		Example: 13N 5E 14 MDM					
AMC417513	PARAGON MINE	18N	20W	3	GSR		

RECEIVED
BLM AZ STATE OFFICE
2017 DEC -5 A 7:49
PHOENIX, ARIZONA

4036997

ENTERED
DEC 14 2017
BY: JDS

2. Type of labor and improvements (specify what was done and give the total value for that labor and improvement to show at least \$100 for each claim). If a geological, geochemical, or geophysical survey was performed, as per 30 U.S.C. 28-1, reference the title of the report of survey, give cost and date of the survey and report, and indicate it was filed with the County Recorder:

Description of Work Performed	Value of Work Performed	Date Work Was Performed
TRASH REMOVAL, HAND SAMPLING	\$200	MAY 10-20, 2017

3. Name and mailing address of each person who performed the labor and improvements:

Name (please print)
JOE SCHMOTTER

Current Mailing Address (please print)
617 WEST OLIVE STREET. STILLWATER MN 55082

4. Name and mailing address of each person who holds and claims the subject mining claim(s) for the valuable minerals contained therein. Be sure to indicate if there is a change of address:

Name (please print)
JOE SCHMOTTER

Current Mailing Address (please print)
617 WEST OLIVE STREET, STILLWATER, MN 55082

RECEIVED
 BLM AZ STATE OFFICE
 2017 DEC - 5 A 7:49
 PHOENIX, ARIZONA

5. The undersigned testifies that on the date of NOVEMBER 30, 2017, all monuments required by law were erected upon the subject claim(s), and all notices required by law were posted on the subject claim(s) or copies thereof were in place, and at said date, each corner monument bore or contained

markings sufficient to appropriately designate the corner of the claim to which it pertains and the name of the claim(s).

I hereby certify under penalty of perjury under the laws of the State of ARIZONA that the foregoing statements are true and correct:

X Joe Sullivan
(Signature of person responsible for above statement)

Date: 12-1-17

Title 18 U.S.C. 1001 and 43 U.S.C. 1212 make it a crime for any person knowingly and willfully to make to any department or agency of the United States any false, fictitious or fraudulent statements or representations as to any matter within its jurisdiction.

Notary Block

SUBSCRIBED AND SWORN TO before me, this 1st day of December 2017

By: Jason Rasmusen
(Signature of Affiant)
Title: Notary Public



My Commission Expires: 01/31/2022

INSTRUCTIONS

1. This is an optional form that may be used to satisfy the requirements for the Bureau of Land Management (BLM) under the provisions of 43 U.S.C. §1744 and 30 U.S.C. §28-28d and the regulations thereunder (43 CFR part 3835). Since local and State laws may vary, you should contact your local and State agencies where the claims are located to ensure all applicable laws and requirements are satisfied.
2. The claimant(s) must fill in the date in paragraph 1 for the applicable assessment year and the county and state where the claims are located.
3. All claim names, BLM serial numbers, legal descriptions, and original county recording information must be listed for the claims pertaining to this assessment notice.
4. The claimant(s) must complete paragraph 2 listing all labor or improvements which was performed on or did benefit the subject mining claims. The value and date of the labor or improvements must also be listed. The total amount of labor or improvements can be listed, but the total expenditure must equal at least \$100 for each claim.
5. The names and current mailing addresses of the person(s) performing the labor shall be listed in paragraph 3.
6. The name and current mailing address of each owner (claimant) of the claims shall be listed in paragraph 4. The mailing address shall be the owner's address and not the address of an agent or anyone representing the claimant. Be sure to note if there has been a change of address.
7. Paragraph 5 shall be completed to show the date it was verified that all monuments required by law were properly erected, all notices were posted, and that corners were appropriately designated for all claims listed.
8. An exact legible reproduction or duplicate (other than microfilm or other electronic media) of this affidavit or another type of affidavit of assessment work that you file or will file in the county where each claim is located, must be filed with the BLM on or before December 30 of the calendar year in which the assessment year ends. For mill or tunnel sites, a separate notice of intent to hold must be filed with the BLM on or before December 30. Requirements for filing a notice of intent to hold can be found at 43 CFR 3835.33.
9. A processing fee of \$10 for each claim listed must be remitted to the BLM along with this or another affidavit of assessment work.

PHOENIX, ARIZONA
2017 DEC - 5 A 7:44
RECEIVED
BLM AZ STATE OFFICE

Joe Schmoher
617 W. Olive St.
Stillwater Mn.
55082



7017 0190 0001 1451 1813



1024




85004

U.S. POSTAGE
PAID
STILLWATER, MN
55082
DEC 01 17
AMOUNT
\$3.84
R2303S102481-04

RECEIVED
BLM AZ STATE OFFICE
2017 DEC -5 A 7 49
PHOENIX, ARIZONA

Arizona BLM
1 N. Central Ave. #800
Phoenix AZ
85004

85004-442700



United States Department of the Interior
Bureau of Land Management
 DIV OF LANDS, MINRLS & ENERGY
 ONE N CENTRAL AVE
 PHOENIX, AZ 85004 -4427
 Phone: 602-417-9200

Receipt

No: 4036997

Transaction #: 4148149	
Date of Transaction: 12/07/2017	
CUSTOMER:	
JOE SCHMOTTER 617 OLIVE ST W STILLWATER, MN 55082-7023 US	

LINE #	QTY	DESCRIPTION	REMARKS	UNIT PRICE	TOTAL
1	1.00	LOCATABLE MINERALS / MINING CLAIMS- NOT NEW-UNADJUD, ONE AUTH NO. ONLY / MINING CLAIM MONEY RECEIVED CASES: AMC417513/\$10.00	POL 2017/1	- n/a -	10.00
TOTAL:					\$10.00

PAYMENT INFORMATION			
1	AMOUNT:	10.00	POSTMARKED: N/A
	TYPE:	CHECK	RECEIVED: 12/05/2017
	CHECK NO:	1075	
	NAME:	SCHMOTTER, JOE 617 OLIVE ST W STILLWATER MN 55082-7023 US	

REMARKS

This receipt was generated by the automated BLM Collections and Billing System and is a paper representation of a portion of the official electronic record contained therein.

WHEN RECORDED RETURN TO:

Joe Schmutter
617 W. Olive Street
Stillwater, MN 55082

RECEIVED
BLM AZ STATE OFFICE

2011 SEP - 1 P 1:18
PHOENIX, ARIZONA

QUITCLAIM DEED

The undersigned grantor(s), for valuable consideration, receipt of which is hereby acknowledged, in the amount of \$10.00, do hereby remise, release and forever quitclaim all rights to the following described property in the county of Mohave state of Arizona Mining Claim known as Paragon Mine in Township 18 N Range 20 W Section 3 Quarter Section NE Claim # AMC 417513

TO: Joe Schmutter

Address 617 W. Olive Street
City Stillwater State MN Zip 55082

Owner(s) Name(s)

Signature(s)

Michael R. Schoeppler

Michael R. Schoeppler, personally appeared before me.
The foregoing instrument was acknowledged before me, a notary public in County Henderson and for the state of North Carolina on September 08, 2011

Notary: Nora M. Stephenson



ENTERED
SEP 26 2011
BY: [Signature]

#3971384

Joe Schmoyer
617 W. Olive St.
Stillwater Mn.
55082

RECEIVED
BLM AZ STATE OFFICE
2017 SEP -1 P 3:18
PHOENIX, ARIZONA



1000

85004

U.S. POSTAGE
PAID
STILLWATER, MN
55082
AUG 29, 17
AMOUNT
\$0.98
R2303S102481-10

AZ. BLM
1 - N Central Ave.
Suite 800
Phoenix, AZ.
85004



United States Department of the Interior
Bureau of Land Management
 DIV OF LANDS, MINRLS & ENERGY
 ONE N CENTRAL AVE
 PHOENIX, AZ 85004 -4427
 Phone: 602-417-9200

Receipt

No: 3971384

Transaction #: 4081319	
Date of Transaction: 09/05/2017	
CUSTOMER:	
JOE SCHMOTTER 617 OLIVE ST W STILLWATER, MN 55082-7023 US	

LINE #	QTY	DESCRIPTION	REMARKS	UNIT PRICE	TOTAL
1	1.00	LOCATABLE MINERALS / MINING CLAIMS- NOT NEW-UNADJUD, ONE AUTH NO. ONLY / MINING CLAIM MONEY RECEIVED CASES: AMC417513/\$165.00	TRF/1 <i>IMF 2018</i>	- n/a -	165.00
TOTAL:					\$165.00

PAYMENT INFORMATION					
1	AMOUNT:	165.00	POSTMARKED:	08/29/2017	
	TYPE:	CHECK	RECEIVED:	09/01/2017	
	CHECK NO:	1062			
	NAME:	SCHMOTTER, JOEL VICTOR 617 OLIVE ST W STILLWATER MN 55082-7023 US			

REMARKS

This receipt was generated by the automated BLM Collections and Billing System and is a paper representation of a portion of the official electronic record contained therein.

*Maintenance Fee entered AT
9/15/17*

UNITED STATES
DEPARTMENT OF THE INTERIOR
BUREAU OF LAND MANAGEMENT

492
A.D.

MAINTENANCE FEE WAIVER CERTIFICATION

FORM APPROVED
OMB NO. 1004-0114
Expires: October 31, 2016

417513

SEE INSTRUCTIONS ON PAGE 2

1. This small miner waiver is filed for the assessment year beginning on September 1, 2016 and ending on September 1, 2017.
2. The undersigned and all related parties owned ten or fewer mining claims, mill, or tunnel sites located and maintained on Federal lands in the United States of America on September 1, 2016.
3. The undersigned have performed the assessment work required by law for each mining claim listed prior to filing this waiver and understand that by filing this form, the undersigned must file an affidavit of assessment work with the Bureau of Land Management (BLM) by the December 30th following the filing of this waiver.
4. The undersigned understand that if the assessment work obligation has not yet come due under 30 U.S.C. 28 (for those claims in their first assessment year only), a notice of intent to hold reciting this condition must be recorded by the December 30th following the filing of this waiver.
5. The undersigned understand that mill and tunnel sites may also be listed on this waiver and be waived from payment of the maintenance fee, and that a notice of intent to hold for these sites is required to be filed with the BLM by the December 30th following the filing of this waiver.
6. The undersigned understand and acknowledge that pursuant to 43 U.S.C. 1212 and 18 U.S.C. 1001, the filing or recording of a false, fictitious, or fraudulent document with the BLM may result in a fine of up to \$250,000, a prison term not to exceed five years, or both.
7. The mining claims, mill or tunnel sites for which this waiver from payment of the maintenance fees is requested are:

CLAIM OR SITE NAME	BLM RECORDATION SERIAL NUMBER
1. PARAGON MINE	AMC 417513
2.	
3.	
4.	
5.	
6.	
7.	
8.	
9.	
10.	

RECEIVED
BLM AZ STATE OFFICE
2016 AUG 26 P 2:35
PHOENIX, ARIZONA

The owner(s) (claimants) of the above mining claims and sites are:

MICHAEL R. SCHOEPLER

(Owner's Name - Please Print)

2704 DOWNING DRIVE

(Owner's Mailing Address)

Michael R. Schoeppler
(Owner's Signature)

KISSIMMEE

(City)

FL

(State)

34758

(Zip Code)

(Owner's Name - Please Print)

(Owner's Mailing Address)

(Owner's Signature)

(City)

(State)

(Zip Code)

(Owner's Name - Please Print)

(Owner's Mailing Address)

(Owner's Signature)

(City)

(State)

(Zip Code)

(Owner's Name - Please Print)

(Owner's Mailing Address)

(Owner's Signature)

(City)

(State)

(Zip Code)

(Continued on page 2)

ENTERED
492
SEP 08 2016
BY: *[Signature]*

[Handwritten initials]

(Owner's Name - Please Print)	(Owner's Signature)
(Owner's Mailing Address)	(City) (State) (Zip Code)
(Owner's Name - Please Print)	(Owner's Signature)
(Owner's Mailing Address)	(City) (State) (Zip Code)
(Owner's Name - Please Print)	(Owner's Signature)
(Owner's Mailing Address)	(City) (State) (Zip Code)
(Owner's Name - Please Print)	(Owner's Signature)
(Owner's Mailing Address)	(City) (State) (Zip Code)

RECEIVED
BLM AZ STATE OFFICE
2016 AUG 26 P 2:35
PHOENIX, ARIZONA

BLM AZ STATE OFFICE
RECEIVED
2016 AUG 26 P 2:35
PHOENIX, ARIZONA

18 U.S.C. 1001 and 43 U.S.C. 1212 make it a crime for any person knowingly and willfully to make to any department or agency of the United States any false, fictitious or fraudulent statements or representations as to any matter within its jurisdiction.

INSTRUCTIONS

1. This certification is made under the provisions of 43 U.S.C. § 1744 and 30 U.S.C. §28-28k and the regulations thereunder (43 CFR Part 3830).
2. The claimant(s) must fill in the dates in paragraph 1 for the beginning and ending of the assessment year for which this waiver is sought.
3. The claimant(s) must fill in the date in paragraph 2 for the beginning of the assessment year for which this waiver is sought.
4. All claim and site names and BLM serial numbers must be listed for the mining claims, mill sites, and tunnel sites for which the waiver is sought.
5. All owners of the mining claims, mill sites, and tunnel sites and their addresses must be given.
6. This waiver form must be signed by all the claimants or their designated agent, in original form. If an agent is designated, a notarized designation of agent, signed by all of the claimants with proper address given, must be submitted with this waiver.
7. This form must be filed no later than September 1st for the upcoming assessment year in the BLM State Office where the mining claims or sites are recorded, or the waiver cannot be granted by the BLM. (Example: To obtain a waiver for the assessment year 2012, which begins on September 1, 2011, you must qualify for and file for a waiver no later than September 1, 2011, in the proper BLM State Office.)
8. For all mining claims which require assessment work, you must record an affidavit of labor on or before the December 30th immediately following the filing of this waiver. For all other mining claims or sites waived, you must record a notice of intent to hold on or before the December 30th immediately following the filing of this waiver.
9. Mill and tunnel sites may also be listed on this waiver and be waived from payment of the maintenance fee. A notice of intent to hold for these sites is required to be filed by the December 30th following the filing of this waiver.

FOR OFFICIAL USE ONLY

When Recorded Return Document to:

Michael R. Schoeppler
47 Weaver Road
Weaverville, NC 28787

417513

Check here if this is a change of address.

Telephone: (407) 399-3444

E-mail address: _____

AFFIDAVIT OF PERFORMANCE OF ANNUAL WORK

1. State of Arizona, County of Mohave ss:

2. I (Name) Michael R. Schoeppler

3. Reside at (Address) 2704 Downing Drive


City Kissimmee County Osceola

State FL Zip 34758 being duly sworn, depose and say that I am a citizen of the United States, more than eighteen years of age, and that all of the facts set forth in this affidavit, subject to the provisions and penalties of 18 U.S.C. 1001 pertaining to the filing of false, fictitious, or fraudulent statements with the United States, are true and correct according to the best of my knowledge, information and belief.

4. Owner's name and address (if not shown in Items 1-3 above). _____

5. That I am personally acquainted with the mining claim(s). The work and improvements were made by and at the expense of the owner(s) of said claim(s). Said contiguous group of claims, listed on this document, are situated in the _____

(optional) Mining District: Mohave County, Arizona.



Line No.	AMC NUMBER	CLAIM/SITE NAME	COUNTY RECORDER DATA (if available)	TWP	RNG	SEC
1	417513	Paragon Mine		18N	20W	3
2						
3						
4						
5						
6						

RECEIVED
BLM AZ STATE OFFICE
2016 AUG 26 P 2:35
PHOENIX, ARIZONA
BLM
Date
Stamp

7					
8					
9					
10					

6. That between the dates starting at 12 o'clock noon on September 1, 20 15 and ending at 12 o'clock noon on September 1, 20 16 at least \$ 100.00 dollars worth of work and improvements were done and performed upon said claim(s) or upon one or more of a contiguous group of claims for the benefit of all, wholly or partly outside of a contiguous group of claims for the benefit of all, not including the location work.

7. That the following persons were employed to perform the work and improvements described herein: _____

Michael R. Schoeppler

8. That the work and improvements performed were: Road improvements and sampling.


9. Dated: 8/8/16 Signature: Michael R. Schoeppler

SUBSCRIBED AND SWORN TO before me, a Notary Public, this 8 day of August 2016

By: Michael R. Schoeppler

Notary Public: Julie M. Perley

My Commission Expires 10/1/2019



Bureau of Land Management
Arizona State Office
www.blm.gov/az

No. of Claims: 1 x \$10 = \$10.00
Check No.: 8749 Init: AS
Receipt No.: 3644535
For BLM Use Only


CERTIFIED MAIL



7015 0640 0003 3957 3773



1000



85004

U.S. POSTAGE
PAID
FAIRVIEW, NC
28730
AUG 23, 16
AMOUNT

\$6.47


R2305K136704-04

BLM
1 North Central Ave.
Phoenix, AZ 85004

PHOENIX, ARIZONA
AUG 26 P 2:35
RECEIVED
STATE OFFICE

RETURN RECEIPT
REQUESTED

85004-442700



United States Department of the Interior
Bureau of Land Management
 DIV OF LANDS, MINRLS & ENERGY
 ONE N CENTRAL AVE
 PHOENIX, AZ 85004 -4427
 Phone: 602-417-9200

Receipt

No: 3644535

Transaction #: 3748510	
Date of Transaction: 08/29/2016	
CUSTOMER:	
MICHAEL SCHOEPPLER 42 WEAVER RD WEAVERVILLE, NC 28787-9759 US	

LINE #	QTY	DESCRIPTION	REMARKS	UNIT PRICE	TOTAL
1	1.00	LOCATABLE MINERALS / MINING CLAIMS-NOT NEW-UNADJUD, ONE AUTH NO. ONLY / MINING CLAIM MONEY RECEIVED CASES: AMC417513/\$10.00	WAIVER 2017 - 1 / POL 2016 - 1	- n/a -	10.00
TOTAL:					\$10.00

PAYMENT INFORMATION					
1	AMOUNT:	10.00	POSTMARKED:	08/23/2016	
	TYPE:	CHECK	RECEIVED:	08/26/2016	
	CHECK NO:	8749			
	NAME:	SCHOEPPLER, MICHAEL R 42 WEAVER RD WEAVERVILLE NC 28787-9759 US			

REMARKS

This receipt was generated by the automated BLM Collections and Billing System and is a paper representation of a portion of the official electronic record contained therein.

ENTERED
 AUG 30 2016
 BY: *[Signature]*

United States Department of the Interior
Bureau of Land Management
 DIV OF LANDS, MINRLS & ENERGY
 ONE N CENTRAL AVE
 PHOENIX, AZ 85004 -4427
 Phone: 602-417-9200

Receipt

No: 3644535

Transaction #: 3748510	
Date of Transaction: 08/29/2016	
CUSTOMER:	
MICHAEL SCHOEPPLER 42 WEAVER RD WEAVERVILLE, NC 28787-9759 US	

LINE #	QTY	DESCRIPTION	REMARKS	UNIT PRICE	TOTAL
1	1.00	LOCATABLE MINERALS / MINING CLAIMS-NOT NEW-UNADJUD, ONE AUTH NO. ONLY / MINING CLAIM MONEY RECEIVED CASES: AMC417513/\$10.00	WAIVER 2017 - 1 / POL 2016 - 1	- n/a -	10.00
TOTAL:					\$10.00

PAYMENT INFORMATION					
1	AMOUNT:	10.00	POSTMARKED:	08/23/2016	
	TYPE:	CHECK	RECEIVED:	08/26/2016	
	CHECK NO:	8749			
	NAME:	SCHOEPPLER, MICHAEL R 42 WEAVER RD WEAVERVILLE NC 28787-9759 US			

REMARKS

This receipt was generated by the automated BLM Collections and Billing System and is a paper representation of a portion of the official electronic record contained therein.

ENTERED
 AUG 30 2016
 BY: *[Signature]*

312

Ritam

417513

MAINTENANCE FEE WAIVER CERTIFICATION

FORM APPROVED
OMB NO. 1004-0114
Expires: October 31, 2016

SEE INSTRUCTIONS ON PAGE 2

1. This small miner waiver is filed for the assessment year beginning on September 1, 2015 and ending on September 1, 2016.
2. The undersigned and all related parties owned ten or fewer mining claims, mill, or tunnel sites located and maintained on Federal lands in the United States of America on September 1, 2015.
3. The undersigned have performed the assessment work required by law for each mining claim listed prior to filing this waiver and understand that by filing this form, the undersigned must file an affidavit of assessment work with the Bureau of Land Management (BLM) by the December 30th following the filing of this waiver.
4. The undersigned understand that if the assessment work obligation has not yet come due under 30 U.S.C. 28 (for those claims in their first assessment year only), a notice of intent to hold reciting this condition must be recorded by the December 30th following the filing of this waiver.
5. The undersigned understand that mill and tunnel sites may also be listed on this waiver and be waived from payment of the maintenance fee, and that a notice of intent to hold for these sites is required to be filed with the BLM by the December 30th following the filing of this waiver.
6. The undersigned understand and acknowledge that pursuant to 43 U.S.C. 1212 and 18 U.S.C. 1001, the filing or recording of a false, fictitious, or fraudulent document with the BLM may result in a fine of up to \$250,000, a prison term not to exceed five years, or both.
7. The mining claims, mill or tunnel sites for which this waiver from payment of the maintenance fees is requested are:

CLAIM OR SITE NAME	BLM RECORDATION SERIAL NUMBER
1. Paragon Mine	AMC 417513 ✓
2.	
3.	
4.	
5.	
6.	
7.	
8.	
9.	
10.	

RECEIVED
BLM AZ STATE OFFICE
2015 AUG 17 P 3:20
PHOENIX, ARIZONA

The owner(s) (claimants) of the above mining claims and sites are:

Michael R. Schoeppler
 (Owner's Name - Please Print)
 2704 Downing Drive
 (Owner's Mailing Address)

Michael R. Schoeppler
 (Owner's Signature)
 Kissimmee FL 34758
 (City) (State) (Zip Code)

 (Owner's Name - Please Print)

 (Owner's Mailing Address)

 (Owner's Signature)
 _____ (City) _____ (State) _____ (Zip Code)

 (Owner's Name - Please Print)

 (Owner's Mailing Address)

 (Owner's Signature)
 _____ (City) _____ (State) _____ (Zip Code)

 (Owner's Name - Please Print)

 (Owner's Mailing Address)

 (Owner's Signature)
 _____ (City) _____ (State) _____ (Zip Code)

(Continued on page 2)

ENTERED
 SEP 8 2015
 BY: RE

NW-RE 9/9/15

(Owner's Name - Please Print)

(Owner's Signature)

(Owner's Mailing Address)

(City)

(State)

(Zip Code)

(Owner's Name - Please Print)

(Owner's Signature)

(Owner's Mailing Address)

(City)

(State)

(Zip Code)

(Owner's Name - Please Print)

(Owner's Signature)

(Owner's Mailing Address)

(City)

(State)

(Zip Code)

(Owner's Name - Please Print)

(Owner's Signature)

(Owner's Mailing Address)

(City)

(State)

(Zip Code)

18 U.S.C. 1001 and 43 U.S.C. 1212 make it a crime for any person knowingly and willfully to make to any department or agency of the United States any false, fictitious or fraudulent statements or representations as to any matter within its jurisdiction.

INSTRUCTIONS

1. This certification is made under the provisions of 43 U.S.C. § 1744 and 30 U.S.C. §28-28k and the regulations thereunder (43 CFR Part 3830).
2. The claimant(s) must fill in the dates in paragraph 1 for the beginning and ending of the assessment year for which this waiver is sought.
3. The claimant(s) must fill in the date in paragraph 2 for the beginning of the assessment year for which this waiver is sought.
4. All claim and site names and BLM serial numbers must be listed for the mining claims, mill sites, and tunnel sites for which the waiver is sought.
5. All owners of the mining claims, mill sites, and tunnel sites and their addresses must be given.
6. This waiver form must be signed by all the claimants or their designated agent, in original form. If an agent is designated, a notarized designation of agent, signed by all of the claimants with proper address given, must be submitted with this waiver.
7. This form must be filed no later than September 1st for the upcoming assessment year in the BLM State Office where the mining claims or sites are recorded, or the waiver cannot be granted by the BLM. (Example: To obtain a waiver for the assessment year 2012, which begins on September 1, 2011, you must qualify for and file for a waiver no later than September 1, 2011, in the proper BLM State Office.)
8. For all mining claims which require assessment work, you must record an affidavit of labor on or before the December 30th immediately following the filing of this waiver. For all other mining claims or sites waived, you must record a notice of intent to hold on or before the December 30th immediately following the filing of this waiver.
9. Mill and tunnel sites may also be listed on this waiver and be waived from payment of the maintenance fee. A notice of intent to hold for these sites is required to be filed by the December 30th following the filing of this waiver.

PHOENIX, ARIZONA
 2015 AUG 17 P 3: 20
 RECEIVED
 BLM AZ STATE OFFICE

FOR OFFICIAL USE ONLY

WHEN RECORDED MAIL TO:
MICHAEL R SCHOEPLER
42 WEAVER RD
WEAVERVILLE NC 28787

417513

FEE# 2015033252

OFFICIAL RECORDS
OF MOHAVE COUNTY
CAROL MEIER,
COUNTY RECORDER



07/28/2015 10:33 AM Fee: \$15.00

PAGE: 1 of 2

Check here if this is a change of address.

Telephone: (407) 399-3444

E-mail address: _____

AFFIDAVIT OF PERFORMANCE OF ANNUAL WORK

1. State of Arizona, County of Mohave ss:

2. I (Name) Michael R. Schoeppler

3. Reside at (Address) 2704 Downing Drive


City Kissimmee County Osceola

State FL Zip 34758 being duly sworn, depose and say that I am a citizen of the United States, more than eighteen years of age, and that all of the facts set forth in this affidavit, subject to the provisions and penalties of 18 U.S.C. 1001 pertaining to the filing of false, fictitious, or fraudulent statements with the United States, are true and correct according to the best of my knowledge, information and belief.

4. Owner's name and address (If not shown in Items 1-3 above). _____

5. That I am personally acquainted with the mining claim(s). The work and improvements were made by and at the expense of the owner(s) of said claim(s). Said contiguous group of claims, listed on this document, are situated in the

_____ (optional) Mining District; Mohave County, Arizona.



Line No.	AMC NUMBER	CLAIM/SITE NAME	COUNTY RECORDER DATA (If available)	TWP	RNG	SEC
1	417513	Paragon Mine		18N	20W	3
2						
3						
4						
5						
6						

Form: MCF108
Revised July 2014
Page 1 of 2
AUG 20 2015
BY: RSM

RECEIVED
BLM AZ STATE OFFICE
2015 AUG 17 P 3:20
PHOENIX, ARIZONA

BLM
Date
Stamp

7						
8						
9						
10						

6. That between the dates starting at 12 o'clock noon on September 1, 20 14 and ending at 12 o'clock noon on September 1, 20 15 at least \$ 100.00 dollars worth of work and improvements were done and performed upon said claim(s) or upon one or more of a contiguous group of claims for the benefit of all, wholly or partly outside of a contiguous group of claims for the benefit of all, not including the location work.


7. That the following persons were employed to perform the work and improvements described herein: Michael R. Schoeppler

8. That the work and improvements performed were: Road improvements and sampling

9. Dated: 7/21/15 Signature: [Signature]

SUBSCRIBED AND SWORN TO before me, a Notary Public, this 21st day of July

By: Michael Schoeppler
Notary Public Andrea D. Sprouse
My Commission Expires 7-13-19



Bureau of Land Management
Arizona State Office
www.blm.gov/az

No. of Claims: 1 x \$10 = \$10.00
Check No.: 81068 Init. AS
Receipt No.: 3370209
For BLM Use Only

Form: MCF108
Revised July 2014
Page 2 of 2

United States Department of the Interior
Bureau of Land Management
 LANDS/RECREATION & PLANNING
 ONE N CENTRAL AVE
 PHOENIX, AZ 85004 -2203
 Phone: 602-417-9200

Receipt

No: 3370209

Transaction #: 3468364	
Date of Transaction: 08/18/2015	
CUSTOMER:	
MICHAEL SCHOEPPLER 2704 DOWNING DR KISSIMMEE, FL 34758-2110 US	

LINE #	QTY	DESCRIPTION	REMARKS	UNIT PRICE	TOTAL
1	1.00	LOCATABLE MINERALS / MINING CLAIMS-NOT NEW-UNADJUD, ONE AUTH NO. ONLY / MINING CLAIM MONEY RECEIVED CASES: AMC417513/\$10.00	MAINT FEE WAIVER (1) 2016 / POL (1) 2015	- n/a -	10.00
TOTAL:					\$10.00

PAYMENT INFORMATION					
1	AMOUNT:	10.00	POSTMARKED:	08/13/2015	
	TYPE:	CHECK	RECEIVED:	08/17/2015	
	CHECK NO:	8668			
	NAME:	SCHOEPPLER, MICHAEL R 42 WEAVER RD WEAVERVILLE NC 28787 US			

REMARKS

This receipt was generated by the automated BLM Collections and Billing System and is a paper representation of a portion of the official electronic record contained therein.

ENTERED
 AUG 20 2015
 BY: *Riana*

8/18/2015

PRIORITY[®] ★ MAIL ★



FLAT RATE ENVELOPE
ONE RATE ★ ANY WEIGHT*



PS00001000014

EP14F July 2013
OD: 12.5 x 9.5

PHOENIX, ARIZONA
2015 AUG 11 P 3: 20
RECEIVED
BLM AZ STATE OFFICE



* Domestic only. * For International shipments, the maximum weight is 4 lbs.

PRESS FIRMLY TO SEAL

PRESS FIRMLY TO SEAL

PRIORITY[®] ★ MAIL ★

 DATE OF DELIVERY SPECIFIED*

 USPS TRACKING[™] INCLUDED*

 INSURANCE INCLUDED*

 PICKUP AVAILABLE


* Domestic only

WHEN USED INTERNATIONALLY,
A CUSTOMS DECLARATION
LABEL MAY BE REQUIRED.

FROM:
Mild Schoeppler
43 Weaver Road
Weaver, NC 28787

PLACE STICKER AT TOP OF ENVELOPE TO THE RIGHT
OF THE RETURN ADDRESS. FOLD AT DOTTED LINE

CERTIFIED MAIL[®]



7015 1660 0000 8425 1521



1006



85004

U.S. POSTAGE
PAID
WEAVERVILLE, NC
28787
AUG 13, 15
AMOUNT
\$12.00
00100257-07

TO: *BLM*
1-N. Central Ave.
Phoenix, AZ 85004

PS00001000014

July 2013
OD: 12.5 x 9.5

VISIT US AT USPS.COM[®]
ORDER FREE SUPPLIES ONLINE



This packaging is the property of the U.S. Postal Service[®] and is provided solely for use in sending Priority Mail[®] shipments. Misuse may be a violation of federal law. This packaging is not for resale. EPR/RF © U.S. Postal Service; July 2013; All rights reserved.

This envelope is made from post-consumer waste. Please recycle - ♻️

2E

417513

When Recorded Return Document to:
Michael R. Schoeppler
2704 Downing Drive
Kissimmee, FL 34758


FEE# 2014049600

OFFICIAL RECORDS
OF MOHAVE COUNTY
CAROL MEIER,
COUNTY RECORDER



11/17/2014 01:14 PM Fee: \$15.00
PAGE: 1 of 2

Check here is this is a change of address.
Telephone: (407) 399-3444
E-mail address: _____

AFFIDAVIT OF PERFORMANCE OF ANNUAL WORK

1. State of Arizona, County of Mohave ss:
2. I (Name) Michael R. Schoeppler
3. Reside at (Address) 2704 Downing Drive
City Kissimmee County Osceola

RECEIVED
DINA...
2014 DEC 22 P 1:49
PHOENIX, ARIZONA
BLM
Date
Stamp

State FL Zip 34758 being duly sworn, depose and say that I am a citizen of the United States, more than eighteen years of age, and that all of the facts set forth in this affidavit, subject to the provisions and penalties of 18 U.S.C. 1001 pertaining to the filing of false, fictitious, or fraudulent statements with the United States, are true and correct according to the best of my knowledge, information and belief.
4. Owner's name and address (If not shown in Items 1-3 above), _____

5. That I am personally acquainted with the mining claim(s). The work and improvements were made by and at the expense of the owner(s) of said claim(s). Said contiguous group of claims, listed on this document, are situated in the _____ (optional) Mining District; Mohave County, Arizona.

Line No.	AMC NUMBER	CLAIM/SITE NAME	COUNTY RECORDER DATA (If available)	TWP	RNG	SEC
1	417513	Paragon Mine		18N	20W	3
2						
3						
4						
5						
6						

Form: MCF108
Revised Jan. 2006
Page 1 of 2

ENTERED
DEC 24 2014
BY: RAM

BLM
Date
Stamp

2014 DEC 22 P 1:49
PHOENIX, ARIZONA

RECEIVED

7					
8					
9					
10					

6. That between the dates starting at 12 o'clock noon on September 1, 20 13 and ending at 12 o'clock noon on September 1, 20 14 at least \$ 100.00 dollars worth of work and improvements were done and performed upon said claim(s) or upon one or more of a contiguous group of claims for the benefit of all, wholly or partly outside of a contiguous group of claims for the benefit of all, not including the location work.

7. That the following persons were employed to perform the work and improvements described herein: _____
Michael R. Schoeppler

8. That the work and improvements performed were: Road work and Sampling.


9. Dated: 11/13/14 Signature: Michael R. Schoeppler

SUBSCRIBED AND SWORN TO before me, a Notary Public, this 13th day of Nov 2014

By: Michael R Schoeppler

Notary Public Sara Marshbanks Barriere

My Commission Expires Sept 25 2014



Bureau of Land Management
Arizona State Office
www.az.blm.gov

No. of Claims: 1 x \$10 = \$10.00
Check No.: 81025 Init. ASB
Receipt No.: 3195780
For BLM Use Only

Mike Schwoeppler
2704 Downing Drive
Missimnee, FL 34758



7013 1090 0000 4226 6351

RECEIVED
AZ STATE OF

2014 DEC 22 P 4:36

PHOENIX, ARIZONA

BLM


1- North Central Ave, #800

Phoenix, AZ 85004



UNITED STATES
POSTAL SERVICE

1000



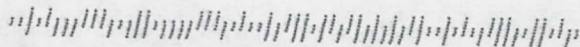
85004

U.S. POSTAGE
PAID
SUMMERLAND KEY, FL
33042
DEC 17, 14
AMOUNT

\$6.49

00043694-05

6500431817



United States Department of the Interior
Bureau of Land Management
 LANDS/RECREATION & PLANNING
 ONE N CENTRAL AVE
 PHOENIX, AZ 85004 -2203
 Phone: 602-417-9200

Receipt

No: 3195780

Transaction #: 3289224	
Date of Transaction: 12/23/2014	
CUSTOMER:	
MICHAEL SCHOEPPPLER 2704 DOWNING DR KISSIMMEE,FL 34758-2110 US	

LINE #	QTY	DESCRIPTION	REMARKS	UNIT PRICE	TOTAL
1	1.00	LOCATABLE MINERALS / MINING CLAIMS- NOT NEW-UNADJUD,ONE AUTH NO. ONLY / MINING CLAIM MONEY RECEIVED CASES: AMC417513/\$10.00	POL (1) 2014	- n/a -	10.00
TOTAL:					\$10.00

PAYMENT INFORMATION					
1	AMOUNT:	10.00	POSTMARKED:	N/A	
	TYPE:	CHECK	RECEIVED:	12/22/2014	
	CHECK NO:	8625			
	NAME:	SCHOEPPPLER, MICHAEL 42 WEAVER RD WEAVERVILLE NC 28787 US			

REMARKS

This receipt was generated by the automated BLM Collections and Billing System and is a paper representation of a portion of the official electronic record contained therein.

ENTERED
 DEC 24 2014
 BY: *RAM*

AMC 417513

1490

Form 3830-2
(October 2013)

UNITED STATES
DEPARTMENT OF THE INTERIOR
BUREAU OF LAND MANAGEMENT

MAINTENANCE FEE WAIVER CERTIFICATION

FORM APPROVED
OMB NO. 1004-0114
Expires: October 31, 2016

SEE INSTRUCTIONS ON PAGE 2

1. This small miner waiver is filed for the assessment year beginning on September 1, 2014 and ending on September 1, 2015.
2. The undersigned and all related parties owned ten or fewer mining claims, mill, or tunnel sites located and maintained on Federal lands in the United States of America on September 1, 2014.
3. The undersigned have performed the assessment work required by law for each mining claim listed prior to filing this waiver and understand that by filing this form, the undersigned must file an affidavit of assessment work with the Bureau of Land Management (BLM) by the December 30th following the filing of this waiver.
4. The undersigned understand that if the assessment work obligation has not yet come due under 30 U.S.C. 28 (for those claims in their first assessment year only), a notice of intent to hold reciting this condition must be recorded by the December 30th following the filing of this waiver.
5. The undersigned understand that mill and tunnel sites may also be listed on this waiver and be waived from payment of the maintenance fee, and that a notice of intent to hold for these sites is required to be filed with the BLM by the December 30th following the filing of this waiver.
6. The undersigned understand and acknowledge that pursuant to 43 U.S.C. 1212 and 18 U.S.C. 1001, the filing or recording of a false, fictitious, or fraudulent document with the BLM may result in a fine of up to \$250,000, a prison term not to exceed five years, or both.
7. The mining claims, mill or tunnel sites for which this waiver from payment of the maintenance fees is requested are:

CLAIM OR SITE NAME	BLM RECORDATION SERIAL NUMBER
1. PARAGON MINE	✓ AMC 417513
2.	
3.	
4.	
5.	
6.	
7.	
8.	
9.	
10.	

RECEIVED OFFICE
 BLM AZ STATE OFFICE
 2014 AUG 27 P 2:13
 PHOENIX, ARIZONA

The owner(s) (claimants) of the above mining claims and sites are:

MICHAEL R. SCHOEPLER
(Owner's Name - Please Print)

Michael R. Schoepler
 (Owner's Signature)

2704 DOWNING DRIVE
(Owner's Mailing Address)

KISSIMMEE FL 34758
(City) (State) (Zip Code)

(Owner's Name - Please Print)

(Owner's Signature)

(Owner's Mailing Address)

(City) (State) (Zip Code)

(Owner's Name - Please Print)

(Owner's Signature)

(Owner's Mailing Address)

(City) (State) (Zip Code)

(Owner's Name - Please Print)

(Owner's Signature)

(Owner's Mailing Address)

(City) (State) (Zip Code)

ENTERED
 SEP 12 2014
 BY: pm

NWV
 9/23/2014
 pm

(Owner's Name - Please Print)	(Owner's Signature)		
(Owner's Mailing Address)	(City)	(State)	(Zip Code)
(Owner's Name - Please Print)	(Owner's Signature)		
(Owner's Mailing Address)	(City)	(State)	(Zip Code)
(Owner's Name - Please Print)	(Owner's Signature)		
(Owner's Mailing Address)	(City)	(State)	(Zip Code)
(Owner's Name - Please Print)	(Owner's Signature)		
(Owner's Mailing Address)	(City)	(State)	(Zip Code)

18 U.S.C. 1001 and 43 U.S.C. 1212 make it a crime for any person knowingly and willfully to make to any department or agency of the United States any false, fictitious or fraudulent statements or representations as to any matter within its jurisdiction.

INSTRUCTIONS

1. This certification is made under the provisions of 43 U.S.C. § 1744 and 30 U.S.C. §28-28k and the regulations thereunder (43 CFR Part 3830).
2. The claimant(s) must fill in the dates in paragraph 1 for the beginning and ending of the assessment year for which this waiver is sought.
3. The claimant(s) must fill in the date in paragraph 2 for the beginning of the assessment year for which this waiver is sought.
4. All claim and site names and BLM serial numbers must be listed for the mining claims, mill sites, and tunnel sites for which the waiver is sought.
5. All owners of the mining claims, mill sites, and tunnel sites and their addresses must be given.
6. This waiver form must be signed by all the claimants or their designated agent, in original form. If an agent is designated, a notarized designation of agent, signed by all of the claimants with proper address given, must be submitted with this waiver.
7. This form must be filed no later than September 1st for the upcoming assessment year in the BLM State Office where the mining claims or sites are recorded, or the waiver cannot be granted by the BLM. (Example: To obtain a waiver for the assessment year 2012, which begins on September 1, 2011, you must qualify for and file for a waiver no later than September 1, 2011, in the proper BLM State Office.)
8. For all mining claims which require assessment work, you must record an affidavit of labor on or before the December 30th immediately following the filing of this waiver. For all other mining claims or sites waived, you must record a notice of intent to hold on or before the December 30th immediately following the filing of this waiver.
9. Mill and tunnel sites may also be listed on this waiver and be waived from payment of the maintenance fee. A notice of intent to hold for these sites is required to be filed by the December 30th following the filing of this waiver.

RECEIVED
 BLM STATE OFFICE
 PHOENIX, ARIZONA
 2011 AUG 27 PM 5:13

FOR OFFICIAL USE ONLY

This envelope is made from post-consumer waste. Please recycle - again.

PRIORITY

1006 85004 **\$11.60**
00056435-21

FROM:



For Domestic and International Use



From *42 Weaver Rd.
Weaverville, NC 28787*

TO

*BLM
1 North Central Ave #800
Phoenix, AZ 85004*

Label 226, January 2008

DATE OF DELIVERY SPECIFIED*

USPS TRACKING™ INCLUDED*

INSURANCE INCLUDED*

PICKUP AVAILABLE

* Domestic only

RECEIVED
BLM AZ STATE OFFICE
AUG 27 P 2:13
PHOENIX, ARIZONA

WHEN USE INTERNATIONALLY,
AN AIR MAIL DECLARATION
LABEL MAY BE REQUIRED.



PS00001000014

EP14F July 2013
OD: 12.5 x 9.5

VISIT US AT USPS.COM®
ORDER FREE SUPPLIES ONLINE



This packaging is the property of the U.S. Postal Service® and is provided solely for use in sending Priority Mail® shipments. Misuse may be a violation of federal law. This packaging is not for resale. EP14F © U.S. Postal Service, July 2013; All rights reserved.

AMC 417513

Form 3830-2
(November 2010)

UNITED STATES
DEPARTMENT OF THE INTERIOR
BUREAU OF LAND MANAGEMENT
MAINTENANCE FEE WAIVER CERTIFICATION

[Handwritten signature]

450

FORM APPROVED
OMB NO. 1004-0114
Expires: August 31, 2013

SEE INSTRUCTIONS ON PAGE 2

1. This small miner waiver is filed for the assessment year beginning on September 1, 2013 and ending on September 1, 2014.
2. The undersigned and all related parties owned ten or fewer mining claims, mill, or tunnel sites located and maintained on Federal lands in the United States of America on September 1, 2013.
3. The undersigned have performed the assessment work required by law for each mining claim listed prior to filing this waiver and understand that by filing this form, the undersigned must file an affidavit of assessment work with the Bureau of Land Management (BLM) by the December 30th following the filing of this waiver.
4. The undersigned understand that if the assessment work obligation has not yet come due under 30 U.S.C. 28 (for those claims in their first assessment year only), a notice of intent to hold reciting this condition must be recorded by the December 30th following the filing of this waiver.
5. The undersigned understand that mill and tunnel sites may also be listed on this waiver and be waived from payment of the maintenance fee, and that a notice of intent to hold for these sites is required to be filed with the BLM by the December 30th following the filing of this waiver.
6. The undersigned understand and acknowledge that pursuant to 43 U.S.C. 1212 and 18 U.S.C. 1001, the filing or recording of a false, fictitious, or fraudulent document with the BLM may result in a fine of up to \$250,000, a prison term not to exceed five years, or both.
7. The mining claims, mill or tunnel sites for which this waiver from payment of the maintenance fees is requested are:

CLAIM OR SITE NAME	BLM RECORDATION SERIAL NUMBER
1. PARAGON MINE	✓ AMC 417513
2.	
3.	
4.	
5.	
6.	
7.	
8.	
9.	
10.	

The owner(s) (claimants) of the above mining claims and sites are:

MICHAEL R. SCHOEPLER
(Owner's Name - Please Print)

2704 DOWNING DRIVE
(Owner's Mailing Address)

(Owner's Name - Please Print)

(Owner's Mailing Address)

(Owner's Name - Please Print)

(Owner's Mailing Address)

(Owner's Name - Please Print)

(Owner's Mailing Address)

(Continued on page 2)

[Handwritten signature: Michael R. Schoepler]
(Owner's Signature)

KISSIMMEE FL 34758
(City) (State) (Zip Code)

(Owner's Signature)

(City) (State) (Zip Code)

(Owner's Signature)

(City) (State) (Zip Code)

(Owner's Signature)

(City) (State) (Zip Code)

ENTERED
SEP 18 2013
BY: *[Handwritten initials]*

RECEIVED
BLM AZ STATE OFFICE
2013 AUG 23 P 2:42
PHOENIX, ARIZONA

NOTICE OF INTENTION TO HOLD MINING CLAIMS/SITES

When Recorded Return Document to:

Michael R. Schoeppler
2704 Downing Drive
Kissimmee FL. 34758

BLM
Date
Stamp

RECEIVED
BLM AZ STATE OFFICE
2013 AUG 23 P 2:42
PHOENIX, ARIZONA

Check here if this is a change of address.
 Telephone: 407-399-3444
 E-mail Address vibr8t@yahoo.com

I (We) intend to hold the claims(s) and/or site(s) listed below for the calendar year 2013, and I (We) have filed or will file a Notice of Intent to Hold in the county where the claim (s) is located.

Reason for filing a Notice of Intent to Hold instead of an assessment work filing (check one):

- Maintenance fee was paid to maintain claim(s) during this assessment year.
- Mill or tunnel sites.
- Claim(s) was located during the current assessment year.
- BLM has deferred assessment work (attach copy of decision granting deferment, or pending petition for deferment including date petition was filed.)

Line No.	AMC NUMBER	CLAIM/SITE NAME	COUNTY RECORDER DATA (If available)	TWP	RNG	SEC
1	417513	Paragon Mine		18N	20W	3
2						
3						
4						
5						
6						
7						
8						
9						
10						

Form: MCF110
 Revised Jan. 2006
 Page 1 of 2

ENTERED
 SEP 07 2013
 AT

NOTICE OF INTENTION TO HOLD MINING CLAIMS/SITES
page 2

State of NC, County of Buncombe
Signed before me on this 21 day
of Aug, 2013 by Michael R Schoeppler
Notary Public Charlen S Young

BLM
Date
Stamp

RECEIVED
BLM AZ STATE OFFICE
2013 AUG 23 P 2:42
PHOENIX, ARIZONA

1. State of Arizona, County of Mohave

2. I (Name) Michael R. Schoeppler

3. Reside at (Address) 2704 Downing Drive

City Kissimmee County Osceola State FL Zip 34758 being duly sworn, depose and say that I am a citizen of the United States, more than eighteen years of age, that all of the facts set forth in this notice, subject to the provisions and penalties of 18 U.S.C. 1001 pertaining to the filing of false, fictitious, or fraudulent statements with the United States, are true and correct according to the best of my knowledge, information and belief.


4. Owner's name and address (If not shown in Items 1-3 above).

5. Dated: 8/21/13 Signature: Michael R. Schoeppler

Bureau of Land Management
Arizona State Office
www.az.blm.gov

No. of Claims:	<u>1</u>	x \$10 =	<u>10</u>
Check No:	<u>8553</u>	Init.	<u>MS</u>
Receipt No.:	<u>2803155</u>		
For BLM Use Only			

CERTIFIED MAIL™




7012 3050 0002 2567 1832



UNITED STATES
POSTAL SERVICE

1000



85004

U.S. POSTAGE
PAID
WEAVERVILLE, NC
28787
AUG 21, 13
AMOUNT

\$6.11

00084386-09

BLM

1 North Central Ave. # 800
Phoenix, AZ 85004

RETURN RECEIPT
REQUESTED


PHOENIX, ARIZONA

2013 AUG 23 P 2:42

RECEIVED
BLM AZ STATE OFFICE

first class

8500434427



United States Department of the Interior

Bureau of Land Management

LANDS/RECREATION & PLANNING

ONE N CENTRAL AVE

PHOENIX, AZ 85004 -2203

Phone: 602-417-9200

Receipt

No:

2863755

Transaction #: 2949650	
Date of Transaction: 08/23/2013	
CUSTOMER:	
MICHAEL SCHOEPPLER 2704 DOWNING DR KISSIMMEE, FL 34758-2110 US	

LINE #	QTY	DESCRIPTION	REMARKS	UNIT PRICE	TOTAL
1	1.00	LOCATABLE MINERALS / MINING CLAIMS-NOT NEW-UNADJUD, ONE AUTH NO. ONLY / MINING CLAIM MONEY RECEIVED CASES: AMC417513/\$10.00	POL 2013/1 WAV	- n/a -	10.00
TOTAL:					\$10.00

PAYMENT INFORMATION					
1	AMOUNT:	10.00	POSTMARKED:	08/21/2013	
	TYPE:	CHECK	RECEIVED:	08/23/2013	
	CHECK NO:	8553			
	NAME:	SCHOEPPLER, MICHAEL 42 WEAVER RD WEAVERVILLE NC 28787 US			

REMARKS

This receipt was generated by the automated BLM Collections and Billing System and is a paper representation of a portion of the official electronic record contained therein.

NOTICE!!

These documents have been scanned!

Do not place un-scanned documents beneath this notice!

Do not remove this notice from this file!

GPO Jacket No. 560-102
Print Order 61540
Rise Business Services, LLC
Job=AZ15 5/13/2019



Box Number= AZ15045



Claim Begin-End: AMC417513-AMC417513

6 Location Notices-Amendments and Supporting Documents



AZ15045-19

AMC416896-AMC417639

**DEPARTMENT OF THE INTERIOR
BUREAU OF LAND MANAGEMENT
MINING CLAIMS**

Run Date/Time: 09/25/2012 09:49 AM

(LIVE) Serial Register Page

Page 1 of 1

01 05-10-1872;017STAT0091;30USC26,28,34
Case Type 384101: LODE CLAIM
Claim Name: PARAGON MINE
Commodity :
Case Disposition: ACTIVE
Required Maintenance Fee: \$140.00

Total Acres
20.660

Serial Number
AMC417513
Lead File Number
AMC417513

Name & Address	Int Rel	% Interest
SCHOEPLER MICHAEL R 2704 DOWNING DR KISSIMMEE, FL 34758-2110	CLAIMANT	0.0000000

Mer Twp	Rng	Sec	Quadrant	District/Field Office	County
14	0180N	0200W	003 NE	KINGMAN FO	MOHAVE

Act Date	Code	Action	Action Remarks	Receipt Number
09/02/2012	403	LOCATION DATE		
09/20/2012	395	RECORDATION NOTICE RECD	1	2659884
09/19/2012	484	LOCATION YEAR / MAINTENANCE	2013;\$140	2659884
09/19/2012	501	ACCT ADV IN LEAD FILE	AMC417513;	

Line Nr Remarks

MINING CLAIM STATUS REPORT

DATA ENTERED SEP 25 2012 ps

MTP Checked by SEP 25 2012 ps

GEO Checked by SEP 25 2012 ps

LEAD SERIAL NUMBER AMC 0417513 thru AMC _____

OF CLAIMS & TYPE

1 LODE
_____ PLACER
_____ ASSOCIATION PLACER
_____ MILL SITE
_____ TUNNEL SITE

CHARGES

Location Fee @ \$34 = \$ 34.00
Processing Fee @ \$15 = \$ 15.00
Maintenance Fee @ \$140 = \$ 140.00
Overage (+) \$ _____
Shortage (-) \$ _____
Other Fees \$ _____
TOTAL \$ 189.00

TOTAL CLAIM ACREAGE? _____
OF LOCATORS? 1

DOCUMENTS RECEIVED VIA -

Over-the-Counter [] Mail []

TIMELY FILED?

Yes [] No []

LEGAL DESCRIPTION - T 18N R 20W SEC 3
T _____ R _____ SEC _____
T _____ R _____ SEC _____
T _____ R _____ SEC _____

BLM [] FOREST SERVICE [] _____ SUBJ TO PL 359: Yes [] No []

WILDERNESS AREA: No [] Yes [] _____

SPLIT ESTATE - N/A [] SX [] PX [] SRHA [] OTHER [] _____

Proper Notice Filed if Located on SHRA Lands? N/A [] Yes [] No []

RECONVEYED MINERALS ON BLM LANDS REQUIRE OPENING ORDERS FROM 1944 TO 1993 -

Open to Entry on: _____ N/A []

COMMENTS/STATUS - VOID [] PARTIALLY VOID [] PVT MINERALS [] WITHDRAWN LANDS []
OTHER [] _____

Claimant acknowledges that portions of the following claims(s) site(s) may be void or voidable.

Printed Name of Claimant _____ Signature of Claimant _____

***** FINAL ADJUDICATION *****

DATE 4/24/13 INITIALS AT

AMC417513

LOCATION NOTICE FOR LODE MINING CLAIM

NOTICE IS HEREBY GIVEN that the Paragon
Mine lode mining claim has been located
by Michael Schoeppler whose current mailing
address is 2704 Downing Drive
Kissimmee, FL. 34758

RECEIVED
BLM AZ STATE OFFICE
2012 SEP 19 P 2:25
PHOENIX, ARIZONA
BLM
Date
Stamp

The general course of this claim is SE to NW and it is situated in Mohave
County, Arizona. This claim is 1500 feet in length and 600 feet in width. This claim runs
from the location monument on which this location notice is posted approximately 500 feet in a
SE direction to the SE end line and 1000 feet in a NW direction to the
NW end line. This claim is marked by six monuments, one at each corner and one at the center of each
end line of the claim.

The location monument on which this notice is posted is situated within Section 3, Township 18
N, Range 20 W, Gila Salt River Base and Meridian, Arizona and this claim encompasses portions
of the following quarter section (s), section (s), Township (s) and Range (s) NE 1/4 of Section 3,
Township 18 N, Range 20 W

Gila Salt River Base and Meridian, Arizona.

The locality of this claim with reference to some natural object or permanent monument and additional information
(if any) concerning its locality are as follows: A distance of 1429 feet SW
of the permanent monument located at the NE
corner of Section 3, Township 18 N, Range 20 W

DATED AND POSTED on the ground this 2ND day of September, 2012.

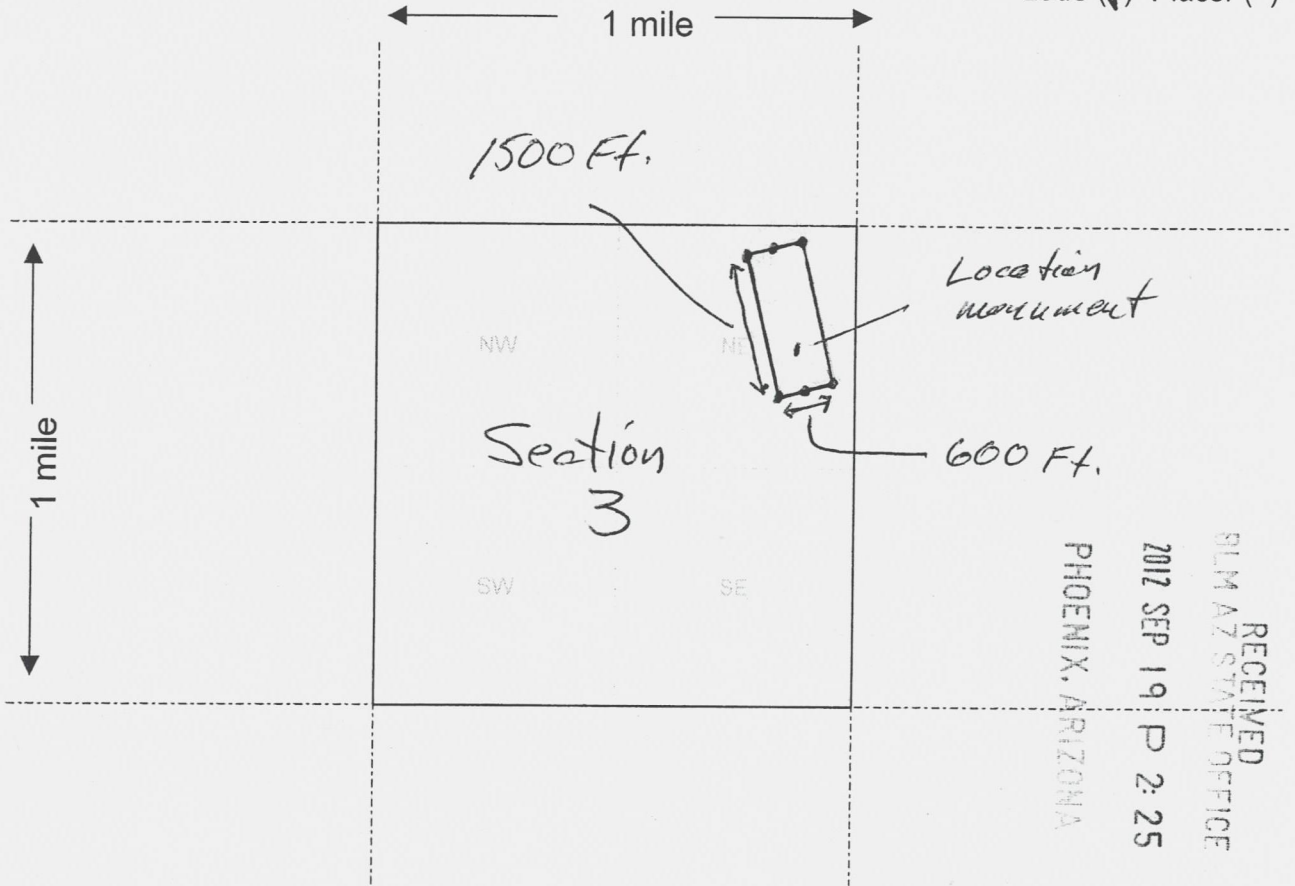
LOCATOR (s) Michael P. Schoeppler

Form MCF100
Revised July 2005

ANCU17513

MINING CLAIM MAP

Lode Placer ()



RECEIVED
BLM AZ STATE OFFICE
2012 SEP 19 P 2:25
PHOENIX, ARIZONA

AH0417513

Scale : 1" = 2000 feet



- The above map depicts the Paragon Mine mining claim, which is located in Section (s) 3, Township 18 N, Range 20 W, Gila and Salt River Base and Meridian, Mohave County, Arizona.
- The type of corner and location monuments used are as follows: 2" x 2"
wooden post
- The bearings and distances in degrees and feet between claim corners are as depicted on the map.

Form MCF100a
Revised July 2005

ASHEVILLE NC 288

17 SEP 2012 4PM 11



RECEIVED
BLM AZ STATE OFFICE


2012 SEP 19 P 2:25

PHOENIX, ARIZONA

BLM

1 North Central Ave
Phoenix, AZ. 85004

85004+4427



Schoepfer
47 Weaver Rd.
Weaver ville, NC 28787

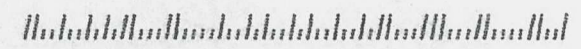
ASHEVILLE NC 288
17 SEP 2012 PM 11



RECEIVED
BLM AZ STATE OFFICE
2012 SEP 19 P 2:25
PHOENIX, ARIZONA

BLM
1 North Central Ave
Phoenix, AZ. 85004

85004+4427



Schoeppler
47 Weaver Rd.
Weaver ville, NC 28787

Input Parameters for Geographic Report with Land

System Id = CR

Admin State = AZ

Geo State = AZ

Casetype Begins With

Case Disp Txt = AUTHORIZED, CANCELLED, EXPIRED, PENDING, REJECTED, RELINQUISHED, WITHDRAWN

Mer Twp Rng =

Section =

Mtrs = 14 0180N 0200W 003, 14 0180N 0200W 999

Commodity =

Commodity Txt =

Pending Org =

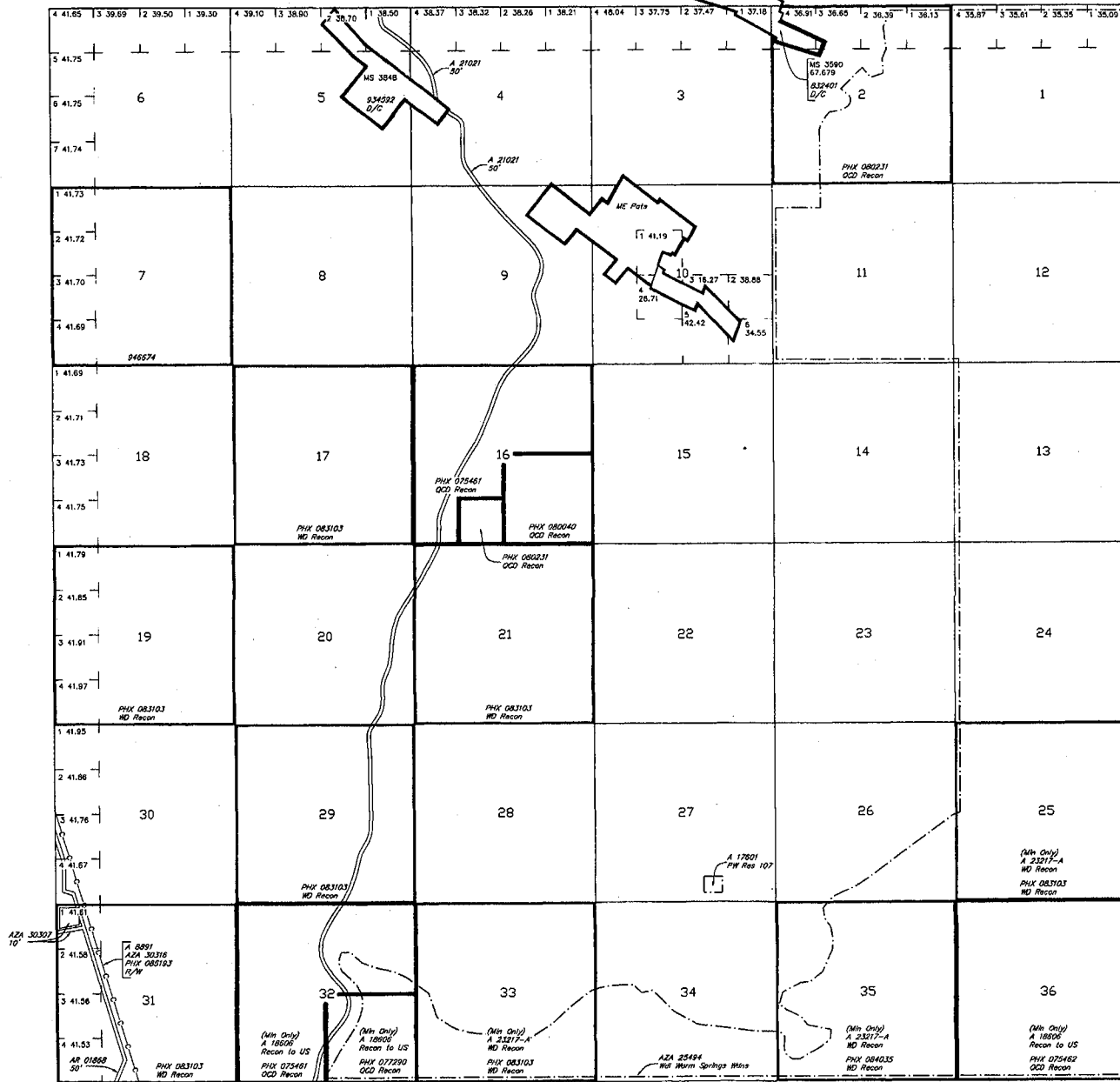
Pend Org Decode =

Total Rows Returned: 0

TOWNSHIP 18 NORTH RANGE 20 WEST OF THE GILA AND SALT RIVER MERIDIAN, ARIZONA

MOHAVE COUNTY
KINGMAN FIELD OFFICE

STATUS OF PUBLIC DOMAIN
LAND AND MINERAL TITLES



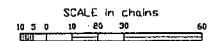
INDEX TO SEGREGATED TRACTS				
RESURVEY	ORIGINAL SURVEY			
TRACT NO.	T	R	SEC	SUBDIVISION

FOR ORDERS AFFECTING DISPOSAL OR USE OF UNIDENTIFIED LANDS WITHDRAWN FOR CLASSIFICATION, MINERALS, WATER AND/OR OTHER PUBLIC PURPOSES, REFER TO INDEX OF MISCELLANEOUS DOCUMENTS.

Grazing Dist No 2

MDS 477 NE
478 NW

Lat 34°53'49"N
Long 114°20'10"W



WARNING STATEMENT
This plot is the Bureau's Record of Title, and should be used only as a graphic display of the townships' survey data. Records herein do not reflect title changes which may have been affected by lateral movements of rivers or other bodies of water. Refer to the coastal surveys for official survey information.

CURRENT TO	BT	GSR Mer
6-3-2009	PV	T 18 N R 20 W